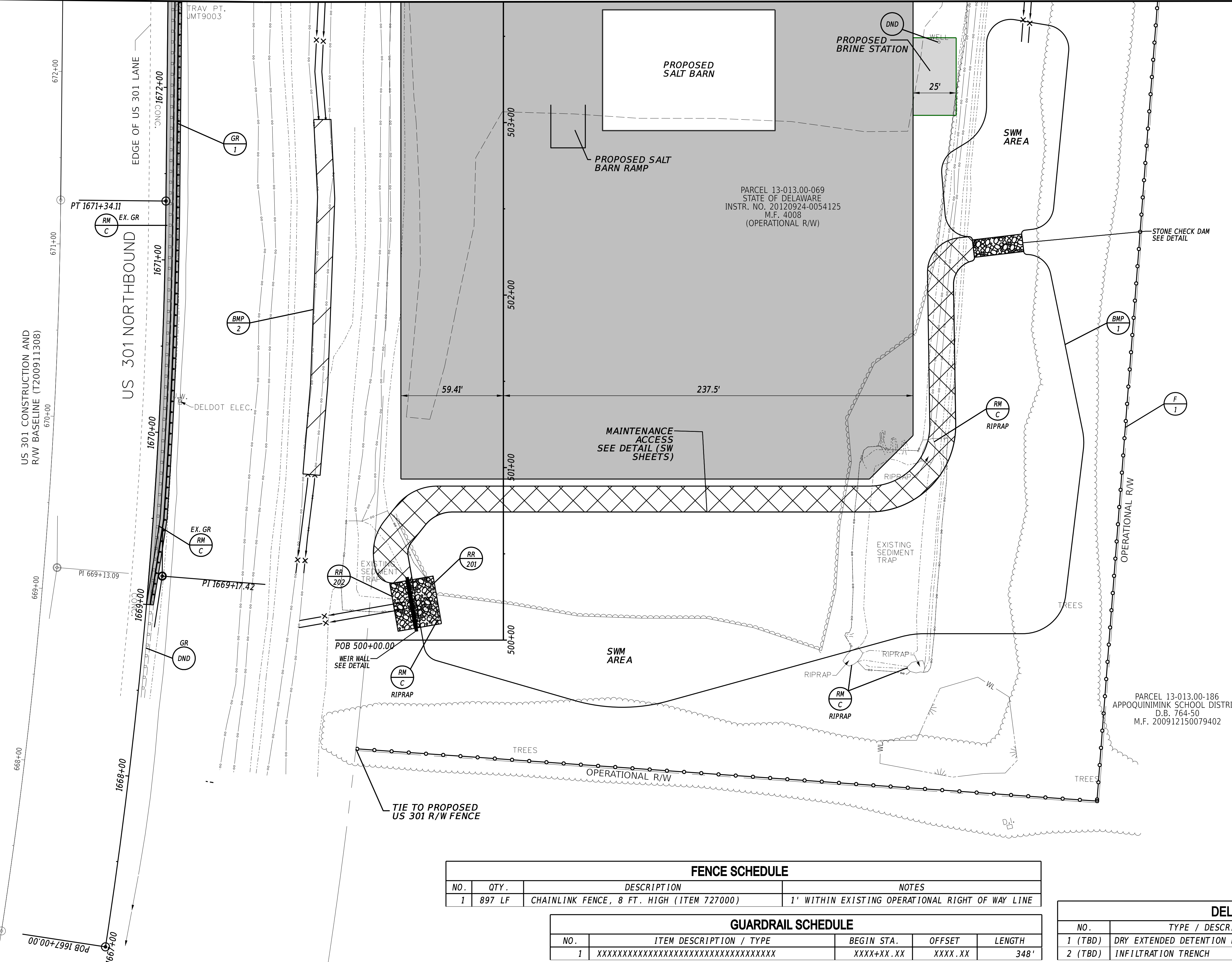
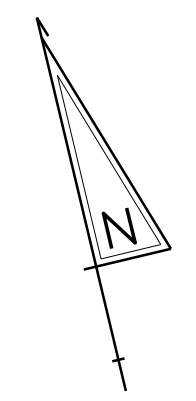


MATCH LINE STA 1672+50

MATCH LINE STA 503+70



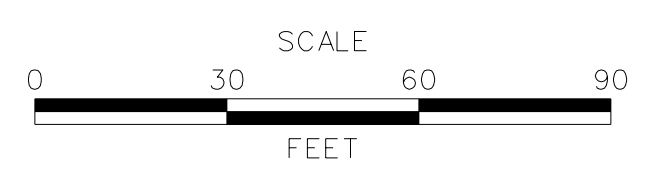
FENCE SCHEDULE			
NO.	QTY.	DESCRIPTION	NOTES
1	897 LF	CHAINLINK FENCE, 8 FT. HIGH (ITEM 727000)	1' WITHIN EXISTING OPERATIONAL RIGHT OF WAY LINE

GUARDRAIL SCHEDULE				
NO.	ITEM DESCRIPTION / TYPE	BEGIN STA.	OFFSET	LENGTH
1	XXXXXXXXXXXXXXXXXXXXXXXXXXXXXXXXXXXX	XXXX+XX.XX	XXXX.XX	348'

RIPRAP STABILIZATION SCHEDULE				
NO.	TYPE	W	L	D
201	R-5	30'	14'	18"
202	R-5	30'	10'	18"

DELDOT SWM FACILITY SCHEDULE		
NO.	TYPE / DESCRIPTION	LOCATION
1 (TBD)	DRY EXTENDED DETENTION POND	STA. 499+60 RT. TO STA. 503+70 RT.
2 (TBD)	INFILTRATION TRENCH	STA. 501+00 LT. TO STA. 503+00 LT.

ADDENDA / REVISIONS



**BOYDS CORNER MAINTENANCE YARD
SITE PLAN**

CONTRACT	BRIDGE NO.	N/A
T201811302	DESIGNED BY:	CSR
COUNTY	CHECKED BY:	WJD
NEW CASTLE COUNTY		

CONSTRUCTION PLAN		SECTION
		JMT
		SHEET NO.
		8

1/29/2021
 2:26:08 PM
 c:\pwworking\jmt.com\d0159632\Cp-Site.dgn
 \$MODELNAME\$